

2009-PW-016
City of Chattanooga
c/o Bill Payne, City Engineer


RESOLUTION NO. 26074

A RESOLUTION TO CHANGE THE RIGHT-OF-WAY NAME
OF THE 500 THROUGH 599 BLOCK OF WEST CREWDSON
STREET TO THE 500 THROUGH 599 BLOCK OF
MOONHOLLOW LANE, DUE TO 911 ISSUES.

BE IT RESOLVED BY THE CITY COUNCIL OF THE CITY OF CHATTANOOGA,
TENNESSEE, That there be and is hereby authorized the change of the right-of-way name of the
500 through 599 block of West Crewdson Street to the 500 through 599 block of Moonhollow
Lane, as shown on the map attached hereto and made a part hereof by reference, due to 911
issues.

ADOPTED: September 15, 2009






/add



 Aerial Photograph from 2008
 1 inch = 100 feet
HCGIS
 Planning Information Systems on the map
 Parcel lines are approximate and may not be used as a survey. Data
 Map Date: 9/25/2009

Change the 500-599 block of West Crewdson Street to the 500-599 block of Moonhollow Lane

#	Old	New	Tax Map
1	519 West Crewdson Street	533 Moonhollow Lane	136A C 002
2	520 West Crewdson Street	534 Moonhollow Lane	136A C 005
3	518 West Crewdson Street	528 Moonhollow Lane	136A C 006
4	516 West Crewdson Street	516 Moonhollow Lane	136A C 007
5	Vacant	510 Moonhollow Lane	136A C 008

 Driveways
 Roads
 Buildings
 Parcels
 Affected Parcels

